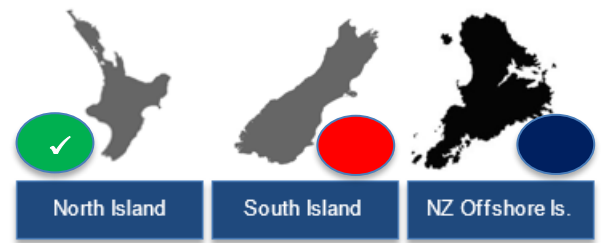




Where Am I in Small Town & Rural NZ?

These mini research task cards could be done individually and/or as a paired/group task. These task cards are based on small and rural communities where the school is still the centre of the community, and which are often off the beaten track. The local school in the area has been named, along with the school website, as this is usually the main place for the community. The school website also usually has local information, as well as other links to information about that local community.



Mini Research Task Card 1

Tiniroto Community

<http://www.tiniroto.school.nz/>

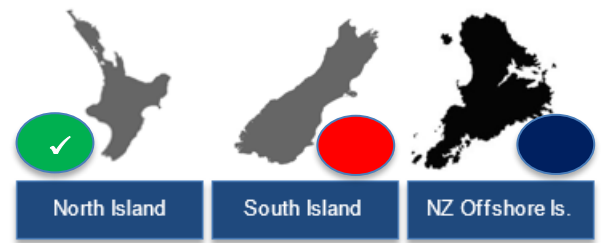
1. What is the area/province that this community is in?
2. Describe the area, such as isolation, distance (and fuel costs), special features, any issues they have had to deal with, employment and lifestyle.
3. Describe the makeup of the school.
4. What is the nearest small town and city, and the distances?
5. List the town, city, feature etc from the community, in all 4 directions (East, West, South, North).
6. List any Māori place names, (and what they are naming). This could also include an art aspect if you choose, and/or an explanation/description of the place name/special feature.
7. Draw a map of NZ and show where the community is located from where you live. Show the distance, (using kilometres and time), between the 2 places. You could use Google Maps or a map.
8. What are some of the similarities and differences between the community shown above, and the community you live in?
9. If you were to drive to the above community, what routes would you take to get between the 2? You could use Google Maps or a physical map for this. You could also do this if travelling by plane or train. Choosing either form of transport, make up your own mini itinerary and map of getting between both places. Don't forget such things as accommodation, fuel, food, rental cars etc.
10. If you were part of the above community, and were trying to attract people to the area, how would you go about it? You could do this in the form of a television advert, poster, video, power-point, social media advert etc. Be pro-active and creative.
11. Draw a local map of the above community using information you have found from the above research. This could be done in pictorial or 3d form, which has a map of the community showing such things as streams, bridges, roads, the school, buildings/shops, and special features of the area.
12. An an extra task, if you haven't done this with a previous task card, now do something, which could be from any of the above ideas, but based on something about your community/where you live.





Where Am I in Small Town & Rural NZ?

These mini research task cards could be done individually and/or as a paired/group task. These task cards are based on small and rural communities where the school is still the centre of the community, and which are often off the beaten track. The local school in the area has been named, along with the school website, as this is usually the main place for the community. The school website also usually has local information, as well as other links to information about that local community.



Mini Research Task Card 2

Waikawau Community

<https://whareorino.school.nz/>

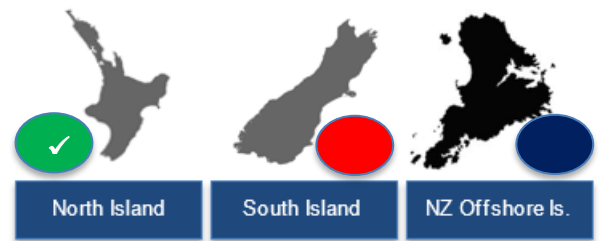


1. What is the area/province that this community is in?
2. Describe the area, such as isolation, distance (and fuel costs), special features, any issues they have had to deal with, employment and lifestyle.
3. Describe the makeup of the school.
4. What is the nearest small town and city, and the distances?
5. List the town, city, feature etc from the community, in all 4 directions (East, West, South, North).
6. List any Māori place names, (and what they are naming). This could also include an art aspect if you choose, and/or an explanation/description of the place name/special feature.
7. Draw a map of NZ and show where the community is located from where you live. Show the distance, (using kilometres and time), between the 2 places. You could use Google Maps or a map.
8. What are some of the similarities and differences between the community shown above, and the community you live in?
9. If you were to drive to the above community, what routes would you take to get between the 2? You could use Google Maps or a physical map for this. You could also do this if travelling by plane or train. Choosing either form of transport, make up your own mini itinerary and map of getting between both places. Don't forget such things as accommodation, fuel, food, rental cars etc.
10. If you were part of the above community, and were trying to attract people to the area, how would you go about it? You could do this in the form of a television advert, poster, video, power-point, social media advert etc. Be pro-active and creative.
11. Draw a local map of the above community using information you have found from the above research. This could be done in pictorial or 3d form, which has a map of the community showing such things as streams, bridges, roads, the school, buildings/shops, and special features of the area.
12. An an extra task, if you haven't done this with a previous task card, now do something, which could be from any of the above ideas, but based on something about your community/where you live.



Where Am I in Small Town & Rural NZ?

These mini research task cards could be done individually and/or as a paired/group task. These task cards are based on small and rural communities where the school is still the centre of the community, and which are often off the beaten track. The local school in the area has been named, along with the school website, as this is usually the main place for the community. The school website also usually has local information, as well as other links to information about that local community.



Mini Research Task Card 3

Halcombe Community

<http://www.halcombe.school.nz/>

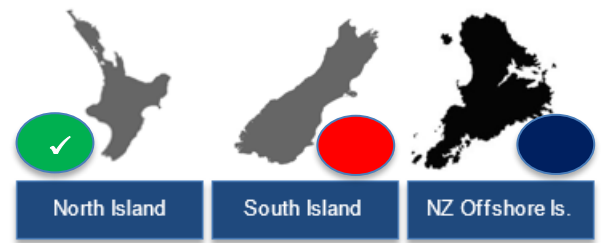
1. What is the area/province that this community is in?
2. Describe the area, such as isolation, distance (and fuel costs), special features, any issues they have had to deal with, employment and lifestyle.
3. Describe the makeup of the school.
4. What is the nearest small town and city, and the distances?
5. List the town, city, feature etc from the community, in all 4 directions (East, West, South, North).
6. List any Māori place names, (and what they are naming). This could also include an art aspect if you choose, and/or an explanation/description of the place name/special feature.
7. Draw a map of NZ and show where the community is located from where you live. Show the distance, (using kilometres and time), between the 2 places. You could use Google Maps or a map.
8. What are some of the similarities and differences between the community shown above, and the community you live in?
9. If you were to drive to the above community, what routes would you take to get between the 2? You could use Google Maps or a physical map for this. You could also do this if travelling by plane or train. Choosing either form of transport, make up your own mini itinerary and map of getting between both places. Don't forget such things as accommodation, fuel, food, rental cars etc.
10. If you were part of the above community, and were trying to attract people to the area, how would you go about it? You could do this in the form of a television advert, poster, video, power-point, social media advert etc. Be pro-active and creative.
11. Draw a local map of the above community using information you have found from the above research. This could be done in pictorial or 3d form, which has a map of the community showing such things as streams, bridges, roads, the school, buildings/shops, and special features of the area.
12. An an extra task, if you haven't done this with a previous task card, now do something, which could be from any of the above ideas, but based on something about your community/where you live.





Where Am I in Small Town & Rural NZ?

These mini research task cards could be done individually and/or as a paired/group task. These task cards are based on small and rural communities where the school is still the centre of the community, and which are often off the beaten track. The local school in the area has been named, along with the school website, as this is usually the main place for the community. The school website also usually has local information, as well as other links to information about that local community.



Mini Research Task Card 4

Huiakama Community

<https://www.huiakama.school.nz/>



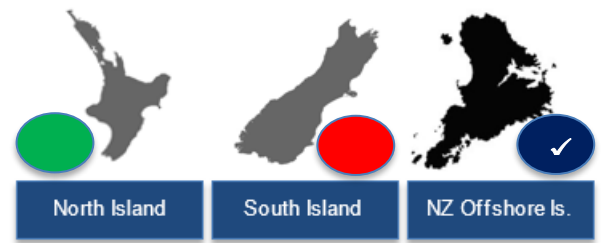
1. What is the area/province that this community is in?
2. Describe the area, such as isolation, distance (and fuel costs), special features, any issues they have had to deal with, employment and lifestyle.
3. Describe the makeup of the school.
4. What is the nearest small town and city, and the distances?
5. List the town, city, feature etc from the community, in all 4 directions (East, West, South, North).
6. List any Māori place names, (and what they are naming). This could also include an art aspect if you choose, and/or an explanation/description of the place name/special feature.
7. Draw a map of NZ and show where the community is located from where you live. Show the distance, (using kilometres and time), between the 2 places. You could use Google Maps or a map.
8. What are some of the similarities and differences between the community shown above, and the community you live in?
9. If you were to drive to the above community, what routes would you take to get between the 2? You could use Google Maps or a physical map for this. You could also do this if travelling by plane or train. Choosing either form of transport, make up your own mini itinerary and map of getting between both places. Don't forget such things as accommodation, fuel, food, rental cars etc.
10. If you were part of the above community, and were trying to attract people to the area, how would you go about it? You could do this in the form of a television advert, poster, video, power-point, social media advert etc. Be pro-active and creative.
11. Draw a local map of the above community using information you have found from the above research. This could be done in pictorial or 3d form, which has a map of the community showing such things as streams, bridges, roads, the school, buildings/shops, and special features of the area.
12. An an extra task, if you haven't done this with a previous task card, now do something, which could be from any of the above ideas, but based on something about your community/where you live.



Where Am I in Small Town & Rural NZ?

These mini research task cards could be done individually and/or as a paired/group task. These task cards are based on small and rural communities where the school is still the centre of the community, and which are often off the beaten track. The local school in the area has been named, along with the school website, as this is usually the main place for the community. The school website also usually has local information, as well as other links to information about that local community.

1. What is the area/province that this community is in?
2. Describe the area, such as isolation, distance (and fuel costs), special features, any issues they have had to deal with, employment and lifestyle.
3. Describe the makeup of the school.
4. What is the nearest small town and city, and the distances?
5. List the town, city, feature etc from the community, in all 4 directions (East, West, South, North).
6. List any Māori place names, (and what they are naming). This could also include an art aspect if you choose, and/or an explanation/description of the place name/special feature.
7. Draw a map of NZ and show where the community is located from where you live. Show the distance, (using kilometres and time), between the 2 places. You could use Google Maps or a map.
8. What are some of the similarities and differences between the community shown above, and the community you live in?
9. If you were to drive to the above community, what routes would you take to get between the 2? You could use Google Maps or a physical map for this. You could also do this if travelling by plane or train. Choosing either form of transport, make up your own mini itinerary and map of getting between both places. Don't forget such things as accommodation, fuel, food, rental cars etc.
10. If you were part of the above community, and were trying to attract people to the area, how would you go about it? You could do this in the form of a television advert, poster, video, power-point, social media advert etc. Be pro-active and creative.
11. Draw a local map of the above community using information you have found from the above research. This could be done in pictorial or 3d form, which has a map of the community showing such things as streams, bridges, roads, the school, buildings/shops, and special features of the area.
12. An an extra task, if you haven't done this with a previous task card, now do something, which could be from any of the above ideas, but based on something about your community/where you live.



Mini Research Task Card 5

Mulberry Grove Community
(Great Barrier Island).

<https://www.mulberrygrove.school.nz/>



MULBERRY GROVE SCHOOL
Great Barrier Island



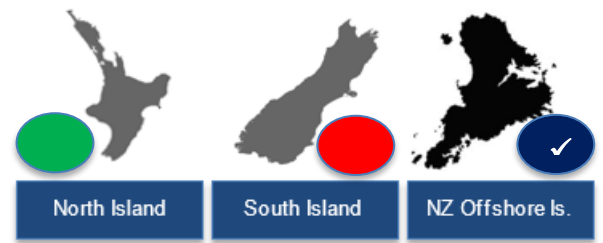
Mulberry Grove School



Where Am I in Small Town & Rural NZ?

These mini research task cards could be done individually and/or as a paired/group task. These task cards are based on small and rural communities where the school is still the centre of the community, and which are often off the beaten track. The local school in the area has been named, along with the school website, as this is usually the main place for the community. The school website also usually has local information, as well as other links to information about that local community.

1. What is the area/province that this community is in?
2. Describe the area, such as isolation, distance (and fuel costs), special features, any issues they have had to deal with, employment and lifestyle.
3. Describe the makeup of the school.
4. What is the nearest small town and city, and the distances?
5. List the town, city, feature etc from the community, in all 4 directions (East, West, South, North).
6. List any Māori place names, (and what they are naming). This could also include an art aspect if you choose, and/or an explanation/description of the place name/special feature.
7. Draw a map of NZ and show where the community is located from where you live. Show the distance, (using kilometres and time), between the 2 places. You could use Google Maps or a map.
8. What are some of the similarities and differences between the community shown above, and the community you live in?
9. If you were to drive to the above community, what routes would you take to get between the 2? You could use Google Maps or a physical map for this. You could also do this if travelling by plane or train. Choosing either form of transport, make up your own mini itinerary and map of getting between both places. Don't forget such things as accommodation, fuel, food, rental cars etc.
10. If you were part of the above community, and were trying to attract people to the area, how would you go about it? You could do this in the form of a television advert, poster, video, power-point, social media advert etc. Be pro-active and creative.
11. Draw a local map of the above community using information you have found from the above research. This could be done in pictorial or 3d form, which has a map of the community showing such things as streams, bridges, roads, the school, buildings/shops, and special features of the area.
12. An an extra task, if you haven't done this with a previous task card, now do something, which could be from any of the above ideas, but based on something about your community/where you live.



Mini Research Task Card 6

Chatham Islands

Community

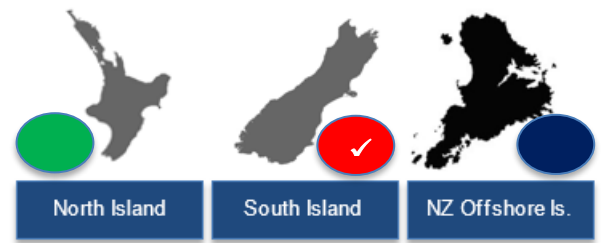
<https://www.teone.school.nz/home>





Where Am I in Small Town & Rural NZ?

These mini research task cards could be done individually and/or as a paired/group task. These task cards are based on small and rural communities where the school is still the centre of the community, and which are often off the beaten track. The local school in the area has been named, along with the school website, as this is usually the main place for the community. The school website also usually has local information, as well as other links to information about that local community.



Mini Research Task Card 7

Barrytown Community

<https://sites.google.com/barrytown.school.nz/barrytownschool/home?authuser=0>



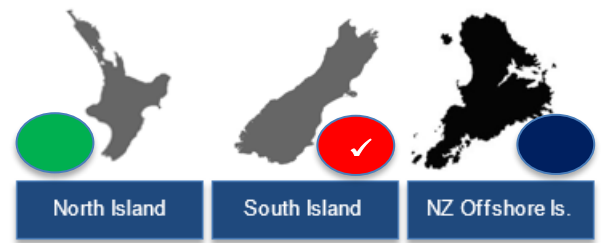
1. What is the area/province that this community is in?
2. Describe the area, such as isolation, distance (and fuel costs), special features, any issues they have had to deal with, employment and lifestyle.
3. Describe the makeup of the school.
4. What is the nearest small town and city, and the distances?
5. List the town, city, feature etc from the community, in all 4 directions (East, West, South, North).
6. List any Māori place names, (and what they are naming). This could also include an art aspect if you choose, and/or an explanation/description of the place name/special feature.
7. Draw a map of NZ and show where the community is located from where you live. Show the distance, (using kilometres and time), between the 2 places. You could use Google Maps or a map.
8. What are some of the similarities and differences between the community shown above, and the community you live in?
9. If you were to drive to the above community, what routes would you take to get between the 2? You could use Google Maps or a physical map for this. You could also do this if travelling by plane or train. Choosing either form of transport, make up your own mini itinerary and map of getting between both places. Don't forget such things as accommodation, fuel, food, rental cars etc.
10. If you were part of the above community, and were trying to attract people to the area, how would you go about it? You could do this in the form of a television advert, poster, video, power-point, social media advert etc. Be pro-active and creative.
11. Draw a local map of the above community using information you have found from the above research. This could be done in pictorial or 3d form, which has a map of the community showing such things as streams, bridges, roads, the school, buildings/shops, and special features of the area.
12. An an extra task, if you haven't done this with a previous task card, now do something, which could be from any of the above ideas, but based on something about your community/where you live.



Where Am I in Small Town & Rural NZ?

These mini research task cards could be done individually and/or as a paired/group task. These task cards are based on small and rural communities where the school is still the centre of the community, and which are often off the beaten track. The local school in the area has been named, along with the school website, as this is usually the main place for the community. The school website also usually has local information, as well as other links to information about that local community.

1. What is the area/province that this community is in?
2. Describe the area, such as isolation, distance (and fuel costs), special features, any issues they have had to deal with, employment and lifestyle.
3. Describe the makeup of the school.
4. What is the nearest small town and city, and the distances?
5. List the town, city, feature etc from the community, in all 4 directions (East, West, South, North).
6. List any Māori place names, (and what they are naming). This could also include an art aspect if you choose, and/or an explanation/description of the place name/special feature.
7. Draw a map of NZ and show where the community is located from where you live. Show the distance, (using kilometres and time), between the 2 places. You could use Google Maps or a map.
8. What are some of the similarities and differences between the community shown above, and the community you live in?
9. If you were to drive to the above community, what routes would you take to get between the 2? You could use Google Maps or a physical map for this. You could also do this if travelling by plane or train. Choosing either form of transport, make up your own mini itinerary and map of getting between both places. Don't forget such things as accommodation, fuel, food, rental cars etc.
10. If you were part of the above community, and were trying to attract people to the area, how would you go about it? You could do this in the form of a television advert, poster, video, power-point, social media advert etc. Be pro-active and creative.
11. Draw a local map of the above community using information you have found from the above research. This could be done in pictorial or 3d form, which has a map of the community showing such things as streams, bridges, roads, the school, buildings/shops, and special features of the area.
12. An extra task, if you haven't done this with a previous task card, now do something, which could be from any of the above ideas, but based on something about your community/where you live.



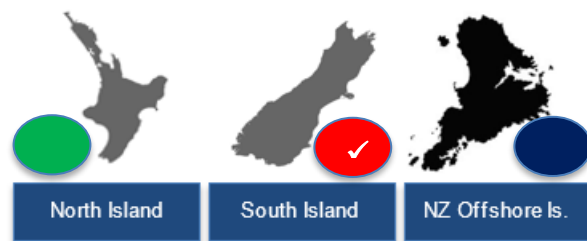
Mini Research Task Card 8
Glenorchy Community
<https://www.glenorchy.school.nz/>





Where Am I in Small Town & Rural NZ?

These mini research task cards could be done individually and/or as a paired/group task. These task cards are based on small and rural communities where the school is still the centre of the community, and which are often off the beaten track. The local school in the area has been named, along with the school website, as this is usually the main place for the community. The school website also usually has local information, as well as other links to information about that local community.



Mini Research Task Card 9

Waitaria Bay Community

<https://www.waitariabay.school.nz/>

1. What is the area/province that this community is in?
2. Describe the area, such as isolation, distance (and fuel costs), special features, any issues they have had to deal with, employment and lifestyle.
3. Describe the makeup of the school.
4. What is the nearest small town and city, and the distances?
5. List the town, city, feature etc from the community, in all 4 directions (East, West, South, North).
6. List any Māori place names, (and what they are naming). This could also include an art aspect if you choose, and/or an explanation/description of the place name/special feature.
7. Draw a map of NZ and show where the community is located from where you live. Show the distance, (using kilometres and time), between the 2 places. You could use Google Maps or a map.
8. What are some of the similarities and differences between the community shown above, and the community you live in?
9. If you were to drive to the above community, what routes would you take to get between the 2? You could use Google Maps or a physical map for this. You could also do this if travelling by plane or train. Choosing either form of transport, make up your own mini itinerary and map of getting between both places. Don't forget such things as accommodation, fuel, food, rental cars etc.
10. If you were part of the above community, and were trying to attract people to the area, how would you go about it? You could do this in the form of a television advert, poster, video, power-point, social media advert etc. Be pro-active and creative.
11. Draw a local map of the above community using information you have found from the above research. This could be done in pictorial or 3d form, which has a map of the community showing such things as streams, bridges, roads, the school, buildings/shops, and special features of the area.
12. An an extra task, if you haven't done this with a previous task card, now do something, which could be from any of the above ideas, but based on something about your community/where you live.

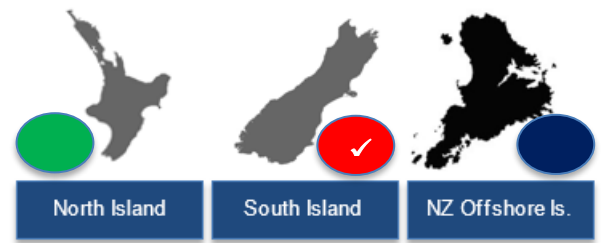




Where Am I in Small Town & Rural NZ?

These mini research task cards could be done individually and/or as a paired/group task. These task cards are based on small and rural communities where the school is still the centre of the community, and which are often off the beaten track. The local school in the area has been named, along with the school website, as this is usually the main place for the community. The school website also usually has local information, as well as other links to information about that local community.

1. What is the area/province that this community is in?
2. Describe the area, such as isolation, distance (and fuel costs), special features, any issues they have had to deal with, employment and lifestyle.
3. Describe the makeup of the school.
4. What is the nearest small town and city, and the distances?
5. List the town, city, feature etc from the community, in all 4 directions (East, West, South, North).
6. List any Māori place names, (and what they are naming). This could also include an art aspect if you choose, and/or an explanation/description of the place name/special feature.
7. Draw a map of NZ and show where the community is located from where you live. Show the distance, (using kilometres and time), between the 2 places. You could use Google Maps or a map.
8. What are some of the similarities and differences between the community shown above, and the community you live in?
9. If you were to drive to the above community, what routes would you take to get between the 2? You could use Google Maps or a physical map for this. You could also do this if travelling by plane or train. Choosing either form of transport, make up your own mini itinerary and map of getting between both places. Don't forget such things as accommodation, fuel, food, rental cars etc.
10. If you were part of the above community, and were trying to attract people to the area, how would you go about it? You could do this in the form of a television advert, poster, video, power-point, social media advert etc. Be pro-active and creative.
11. Draw a local map of the above community using information you have found from the above research. This could be done in pictorial or 3d form, which has a map of the community showing such things as streams, bridges, roads, the school, buildings/shops, and special features of the area.
12. An an extra task, if you haven't done this with a previous task card, now do something, which could be from any of the above ideas, but based on something about your community/where you live.



Mini Research Task Card 10

Springs Junction / Maruia Community

<https://www.maruia.school.nz/>



Maruia School

Raise Achievement - Value Excellence